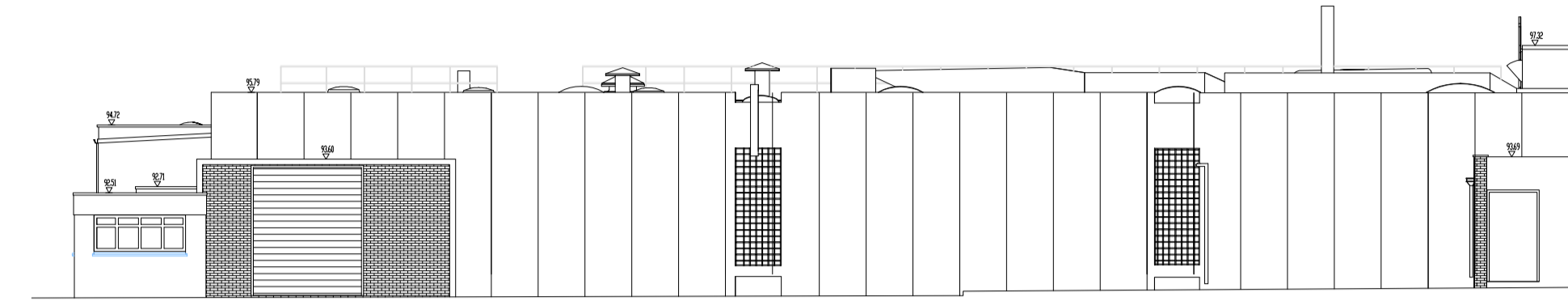
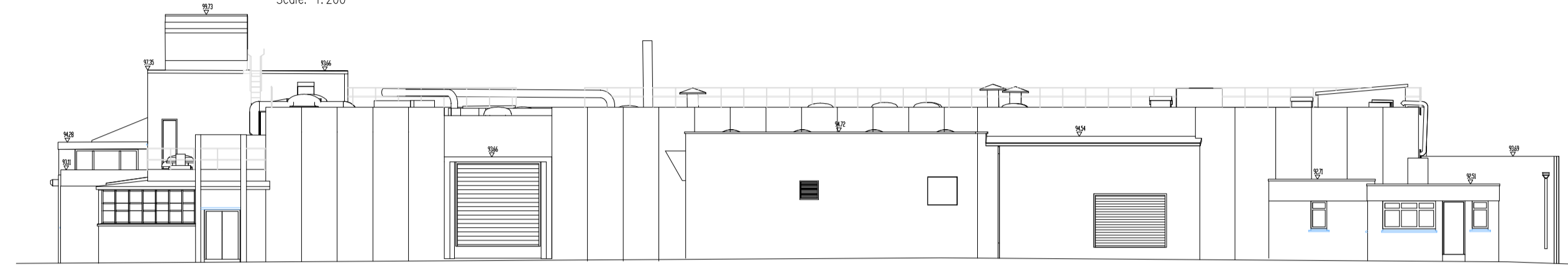
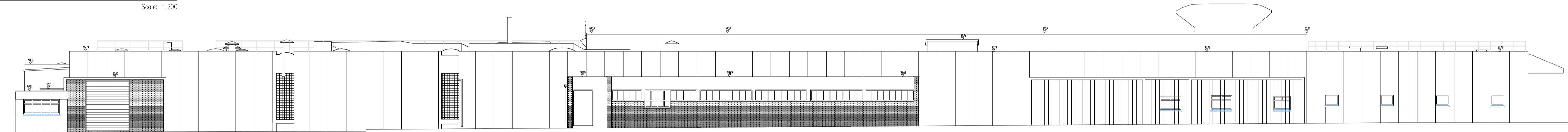




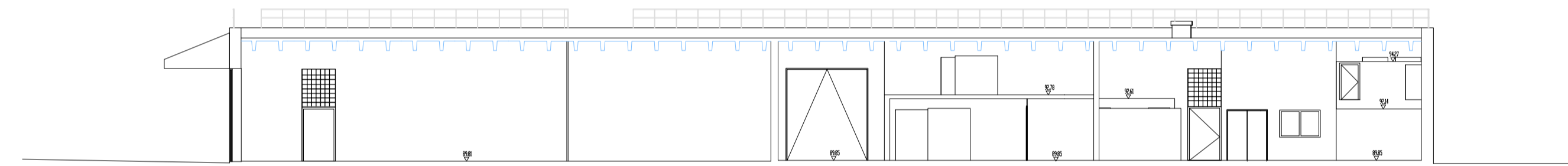
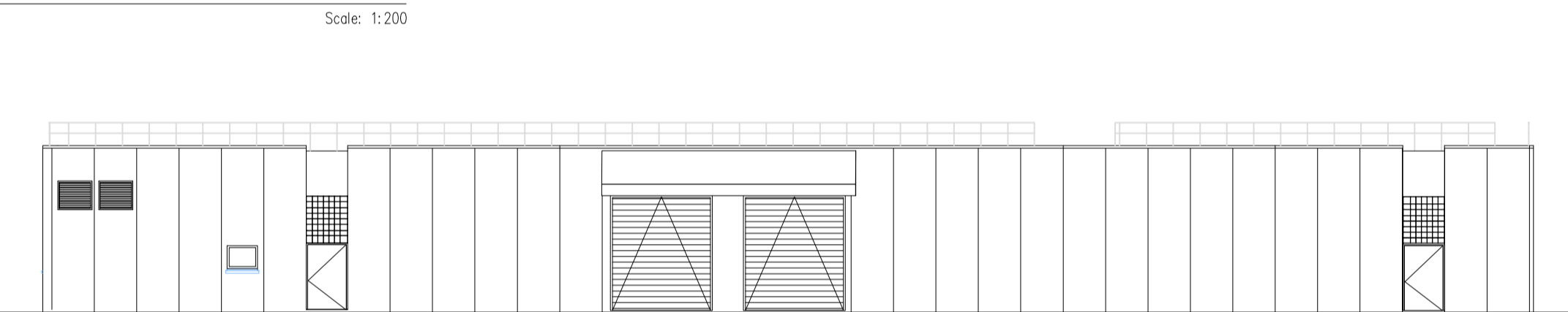
1 BLOCK 1 – ELEVATION A1
Scale: 1:200



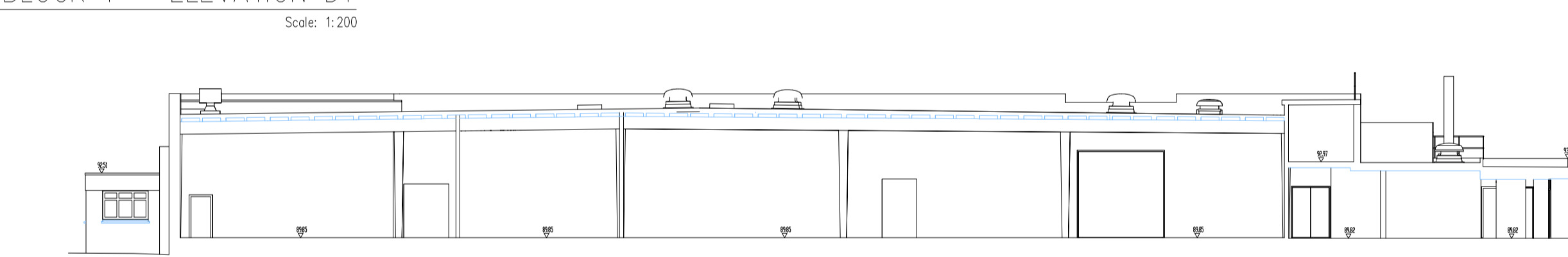
1 BLOCK 1 – ELEVATION B1
Scale: 1:200



1 BLOCK 1 – ELEVATION C1
Scale: 1:200

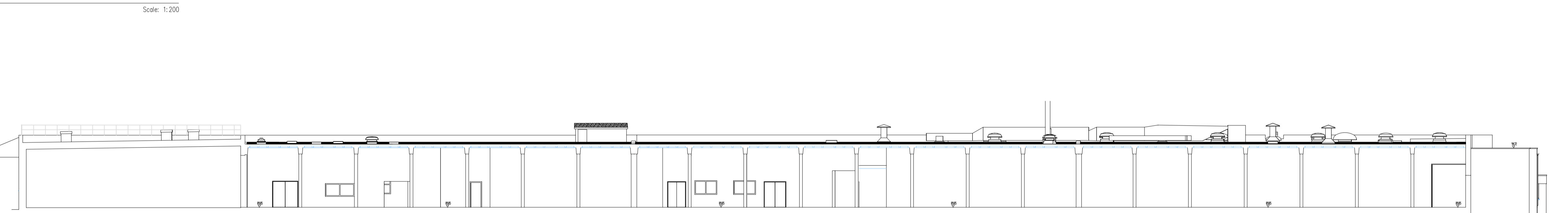


1 BLOCK 1 – ELEVATION D1
Scale: 1:200



1 BLOCK 1 – SECTION 1-1
Scale: 1:200

1 BLOCK 1 – SECTION 2-2
Scale: 1:200



1 BLOCK 1 – SECTION 3-3
Scale: 1:200



ITM NORTH

SYMBOLS

+100 SPOT LEVEL	GULLY	AIR VALVE	ARMSTRONG JUNCTION	GATE	OVERHEAD ESB LINE	SEW SIGN	UB SOFFIT BEAM	+RIDGE RIDGE LEVEL	FULL SEWER	IDENTIFIED DM SIGNAL	TRAFFIC
CONTROL SURVEY STATION	WATER METER	FIRE HYDRANT	LAMP POST	SW DRAIN	OVERHEAD TEL LINE	TRC ACTUAL SPREAD	SOFFIT CEILING	+EAVES SOFFIT LEVEL	STORM SEWER	ELECTRICAL CABLE	TRENCH
MINI L. HANDLE COVER	SLUICE VALVE	TEL INSP CHAMBER	TELECOM POLE	+B.L.000	TELECOM POLE	TRC TAG NO.	HEAD TO FTL	FINISH FLOOR LEVEL	COMBINED SEWER	PUBLIC LIGHTING	COMBINED SEWER
UTILITY INSP CHAMBER	STOP COCK	MINI PILLAR	ESB POLE	+IL INVERT LEVEL	+TOP TOP TAG	BOLLARD	WB WINDOW BOARD TO FTL	+200 REG. REF NUMBER	ESB BOX	IDENTIFIED GPK	ESB BOX

KEY PLAN

COORDINATE SYSTEM
ITM - Irish Transverse Mercator

NO.	DATE	DESCRIPTION	DRN BY	CHK BY
01	15-02-19	TEL SURVEY	LK	KOB
02	15-02-19	WBS	LK	KOB
03	15-02-19	HYDRAUNICAL SURVEY	LK	KOB

© Copyright 2019 GeoData Surveying Ltd

Geodata
Chartered Land Surveyors

47 Oliver Plunkett Street Bandon, Co. Cork. P72 A443
Phone: (+353) (0)23 8852798 Fax: (+353) (0)23 8852799
Email: info@geodatasurveying.ie Website: www.geodatasurveying.ie

Client: Greenleaf Homes Limited
Project: "The development as described in the planning report"
Title: BLOCK 1 – SECTIONS

Scale: 1-200
Date: 21-08-19

Dwg. No: 18611-202
Sheet: A1